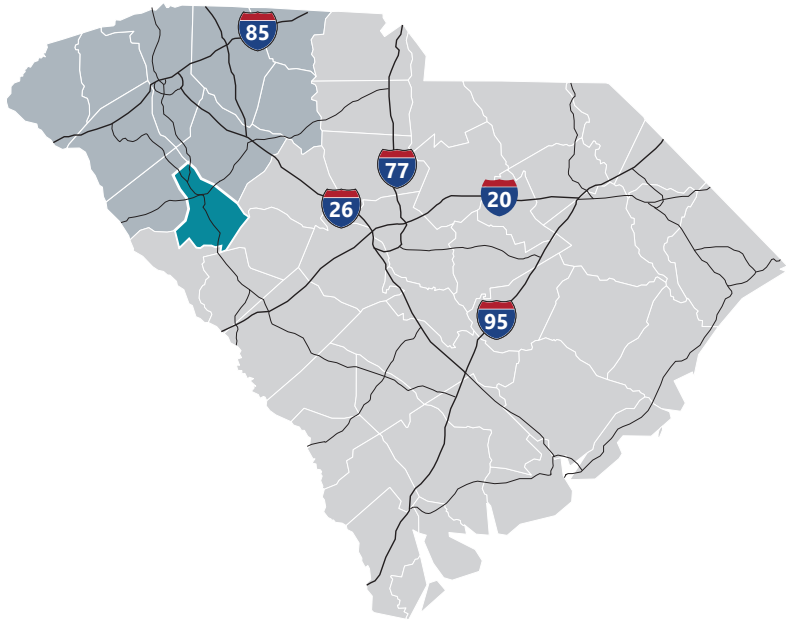


Perfectly Situated

Greenwood County

The City of Greenwood, the county seat, is located near the center of the county. The county takes its name from the plantation of an early resident, John McGehee, Jr. The area is accessible to three major interstates and only hours away from both the mountains and the coast. Since 1950, Greenwood County has experienced diversified industrial growth with construction of new facilities by major corporations. The county is home to the George W. Park Seed Company, Fujifilm Manufacturing USA, and Velux, whose research and development divisions are on the cutting edge of science and technology. Piedmont Technical College and Lander University in Greenwood provide quality educational opportunities for individuals to acquire the knowledge and skills for employment in engineering, industrial technology, business, health, liberal arts, and public service, or for transfer to senior colleges and universities.



Total Population

	2010	2019	2024	Growth Rate ¹
Greenwood County	69,661	71,850	73,196	0.4%
Upstate SC	1,362,073	1,507,423	1,588,080	1.08%
South Carolina	4,625,364	5,195,563	5,526,057	1.25%

¹Projected Annual Growth Rate 2019-2024

Population by Age

	2010	2019	2024
Under 5	6.8%	6.2%	6.1%
5 to 9	6.2%	6.3%	6.1%
10 to 14	6.6%	6.2%	6.4%
15 to 24	14.8%	12.8%	12.7%
25 to 34	12.2%	13.6%	12.4%
35 to 44	12.6%	11.7%	12.4%
45 to 54	13.5%	12.2%	11.5%
55 to 64	12.1%	12.7%	12.5%
65+	15.1%	18.3%	20.0%
Median Age	37.9	39.1	40.0

37.5% of the 2019 population is of prime working age

Population by Race & Ethnicity

	2010	2019	2024
White	62.9%	61.9%	61.2%
Black	31.4%	30.9%	30.6%
American Indian/ Alaska Native	0.3%	0.3%	0.3%
Asian	0.8%	1.3%	1.7%
Hawaiian/ Pacific Islander	0.0%	0.1%	0.1%
Some Other Race	3.5%	3.9%	4.2%
Two or More Races	1.2%	1.7%	2.0%
Hispanic Origin (Any Race)	5.4%	6.1%	6.6%

Households & Families

	2010	2019	2024
Total Households	27,547	28,724	29,363
Total Families	18,438	18,929	19,250
Average HH Size	2.4	2.4	2.4
Renter Occupied*	34.6%	40.2%	40.0%
Owner Occupied*	65.4%	59.8%	60.0%

*Housing tenure data is a percentage of total occupied housing units

Median Household Income

	2019	2024
Greenwood County	\$39,777	\$42,404
South Carolina	\$51,389	\$57,210
United States	\$60,548	\$69,180

Per Capita Income

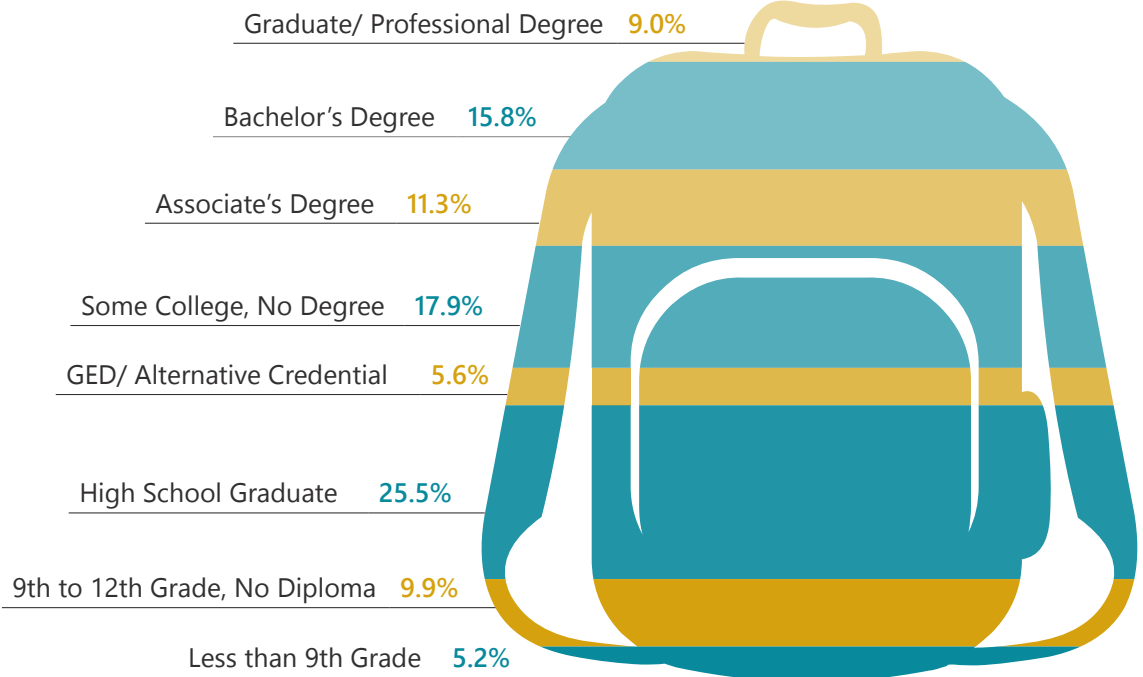
	2019	2024
Greenwood County	\$23,879	\$25,591
South Carolina	\$28,244	\$32,417
United States	\$33,028	\$37,585

2019 Highest Education Attainment, Age 25+

High School Diploma or Higher



Bachelor's Degree or Higher





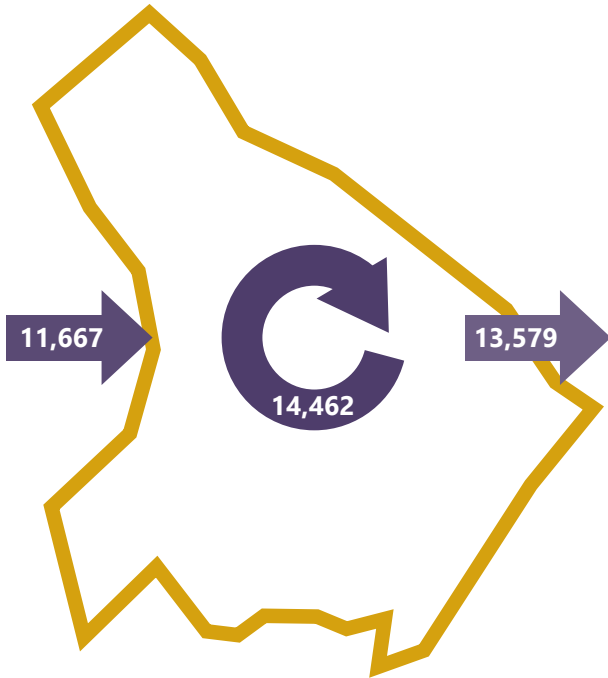
2017 Commuting Patterns

Travel Distance to Work

Less than 10 miles	46.9%
10-24 miles	14.4%
25-50 miles	17.8%
50 miles or more	20.9%

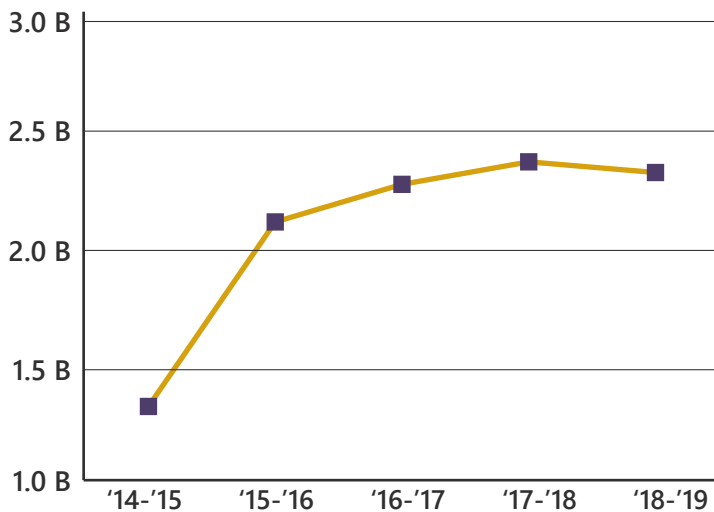
61.3% of workers travel less than 25 miles

Worker Inflow/Outflow



Live and Work in Greenwood County	14,462
Commute into Greenwood County	11,667
Commute Out of Greenwood County	13,579

Gross Retail Sales By Fiscal Year



Where Do Greenwood County Workers Live?

Greenwood County	55.3%
Abbeville County	7.4%
Laurens County	6.1%
Anderson County	4.1%
Greenville County	3.9%
Spartanburg County	1.9%
Saluda County	1.8%
Richland County	1.7%
McCormick County	1.4%
Lexington County	1.2%

2019 Employment by Industry

Agriculture/Mining	1.4%	438
Construction	5.0%	1,568
Manufacturing	22.3%	6,962
Wholesale Trade	2.7%	832
Retail Trade	10.7%	3,332
Transportation/Utilities	4.5%	1,393
Information	1.1%	327
Finance/Insurance/Real Estate	2.7%	839
Services	46.6%	14,505
Public Administration	3.1%	973
Total	100%	31,169

2019 Civilian Population in Labor Force (16+)

Employed	92.4%
Unemployed	7.6%

2019 Business Establishments by Industry



Top 5 Manufacturing Employers

Company	Employees	Primary Product(s)
Eaton Corporation	1,275	Switchgears, switchboard equipment
Fujifilm	1,000	Photographic products (film, paper, cameras)
Carolina Pride Foods	925	Meat products
Lonza	605	Pharmaceutical preparations, medicine capsules
Cardinal Health	500	Medical products

Top 5 Non-Manufacturing Employers

Company	Employees	Industry
Self Regional Healthcare	2,636	Health Services
South Carolina State Government	1,728	State Government
Greenwood County School Districts	1,478	Public Education, K-12
Lander University	558	Higher Education
Piedmont Technical College	525	Higher Education



Airport Access

Greenville Spartanburg International

- 50 non-stop daily departures
- 16 major cities and 19 major airports across the US
- Allegiant Air
- American Airlines
- Delta
- Frontier Airlines
- Southwest Airlines
- United Airlines

Greenwood County Airport



Port Access

Inland Port Greer

- 63 miles from the City of Greenwood
- 121,600 rail lifts in 2018
- 6.4% growth from 2017

Port of Charleston

- 171 miles from the City of Greenwood
- 2.3 M TEUs handled in 2018
- 6.4% growth from 2017



Highway Access

Interstates

- 16 miles to I-385
- 19 miles to I-26

Highways

- US-25
- US-178
- US-221
- SC-34
- SC-272



Rail Access

Rail Providers

- CSX



UpstateSCAlliance

Upstate SC Alliance
John Lummus, *President/CEO*
864.283.2300
www.upstatescalliance.com



Appalachian Council of Governments
30 Century Circle, Greenville, SC 29607
864.242.9733
www.scacog.org

Additional Resources

www.partnershipalliance.com
www.greenwood-sc.gov

www.greenwoodscchamber.org
www.upstateforever.org

www.southcarolinaparks.com
www.sciway.net

Sources: ESRI Business Analyst (2019 and 2024 Estimates); US Census Bureau (2010 Census Data); US Bureau of Labor Statistics; Longitudinal Employer-Household Dynamics, US Census Bureau (2017; Commuting Patterns & Where do County Workers Live), Manufacturer's News, Appalachian Council of Governments, Upstate SC Alliance, and SC Department of Revenue and Taxation (Fiscal Year Retail Sales).